

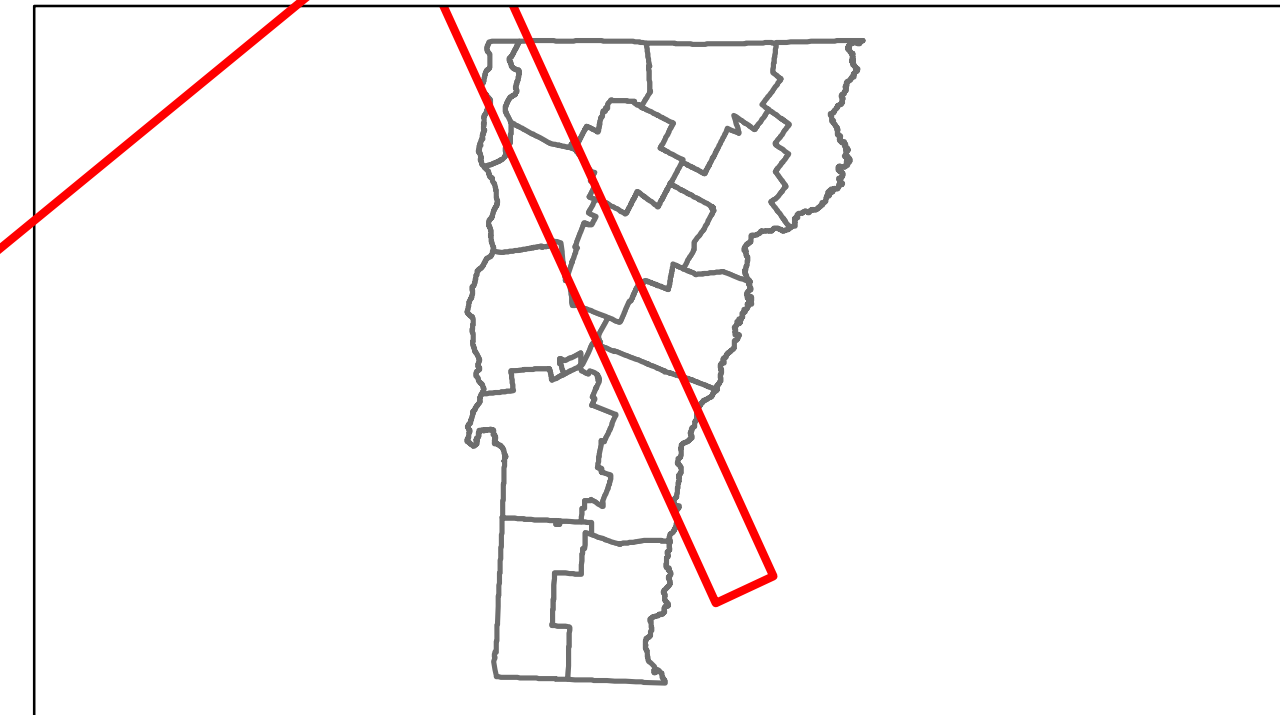


Route Log Progress Chart

DRAFT

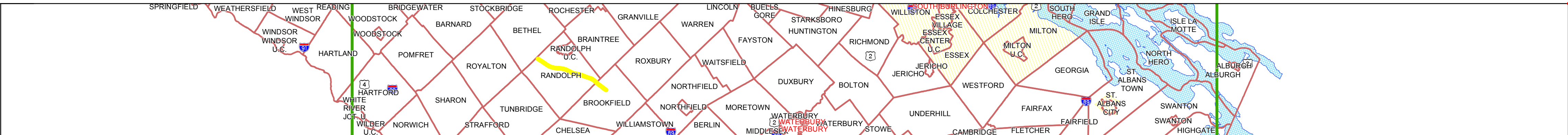
Please Note: Errors and Omissions May Exist.
Contact the VTrans Mapping Unit with questions or concerns.

DISTRICT	TOWN	ROUTE
	[u'I089-0000S']	I-89



Base Map


1 in = 7.8 miles



Stick Diagram

- Primary Structures
- Secondary Structures
- Stations (Feet)
- Railroad Crossings
- Divided State Highway
- State Highway
- Divided Class 1 Town Highway
- Class 1 Town Highway
- Town Boundary
- District Boundaries
- State/Town Highway Change
- Divided Highway Limits
- Ghost Section Boundary
- Streams

Scale: 1in = 2000 FEET



DESCRIPTION BLOCK


Bridge 30S:
Stringer/multi-beam or girder - 1968
Structure No. 200909D30S09091
Length: 79'
Height: 0.0'
Weight Limit: 0
Facility Carried: TR 00026
Bridge Type: ROLLED BEAM
Features Intersected: I 89 UNDER TH NO 26



Road Widths	Travellane	Roadway	Lane Count	Base	Subbase

Curves	
--------	--

Grades	+3.2	+3.8	+3.8	-3.9	+4.6	+4.8
--------	------	------	------	------	------	------



Maintenance Garage	District 4 - Randolph Garage	District 4 - Williamstown Garage
--------------------	------------------------------	----------------------------------

Traffic Counters	
------------------	--

Functional Class	
------------------	--

Speed Zone	
------------	--

AADT Counts	2012	2011	2010	2009	2008

Crash Locations	2012	2011	2010	2009	2008

<p>Historic Projects</p> <ul style="list-style-type: none"> Retreatment Resurface Unknown Bituminous Mix Skinny Mix Bituminous Seal Gravel Surface Treated Gravel Plant Mix Reclaimed Base and Bituminous Concrete Concrete 	<p>Functional Class</p> <ul style="list-style-type: none"> 1 2 6 7 8 11 12 14 16 17 19 <p>Speed Zones</p> <ul style="list-style-type: none"> 25 30 35 40 45 50 55 60 65 	<p>Curves</p> <ul style="list-style-type: none"> curve left curve right <p>Grades</p> <ul style="list-style-type: none"> grade up grade down 	<p>Road Widths</p> <p>(ft)</p>	<p>Traffic Counters</p> <p>(counter ID)</p>	<p>AADT</p> <p>(count)</p>	<p>Crash Locations</p> <ul style="list-style-type: none"> Fatal Injury Property Damage Only Unknown Crash Type 	<p>Mileage by Functional Class By Sheet</p> <p>89-1 1 - Rural - Principal Arterial - Interstate 9.000</p> <p>Total Mileage: 9.000 mi</p>	<p>Mileage by Town By Sheet</p> <p>[u'I089-0000S'] - I089-0000S 9.0 of 130.254</p> <p>Total Mileage: 9.0 mi</p>
---	---	--	---------------------------------------	--	-----------------------------------	---	--	---

DISTRICT	TOWN	Date: 11/14/13	ROUTE
	[u'I089-0000S']	4 of 15 TWN mileage: 27.0 to 36.0	I-89 ETE mileage: 0.0 to 130.254